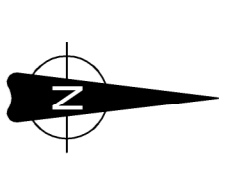
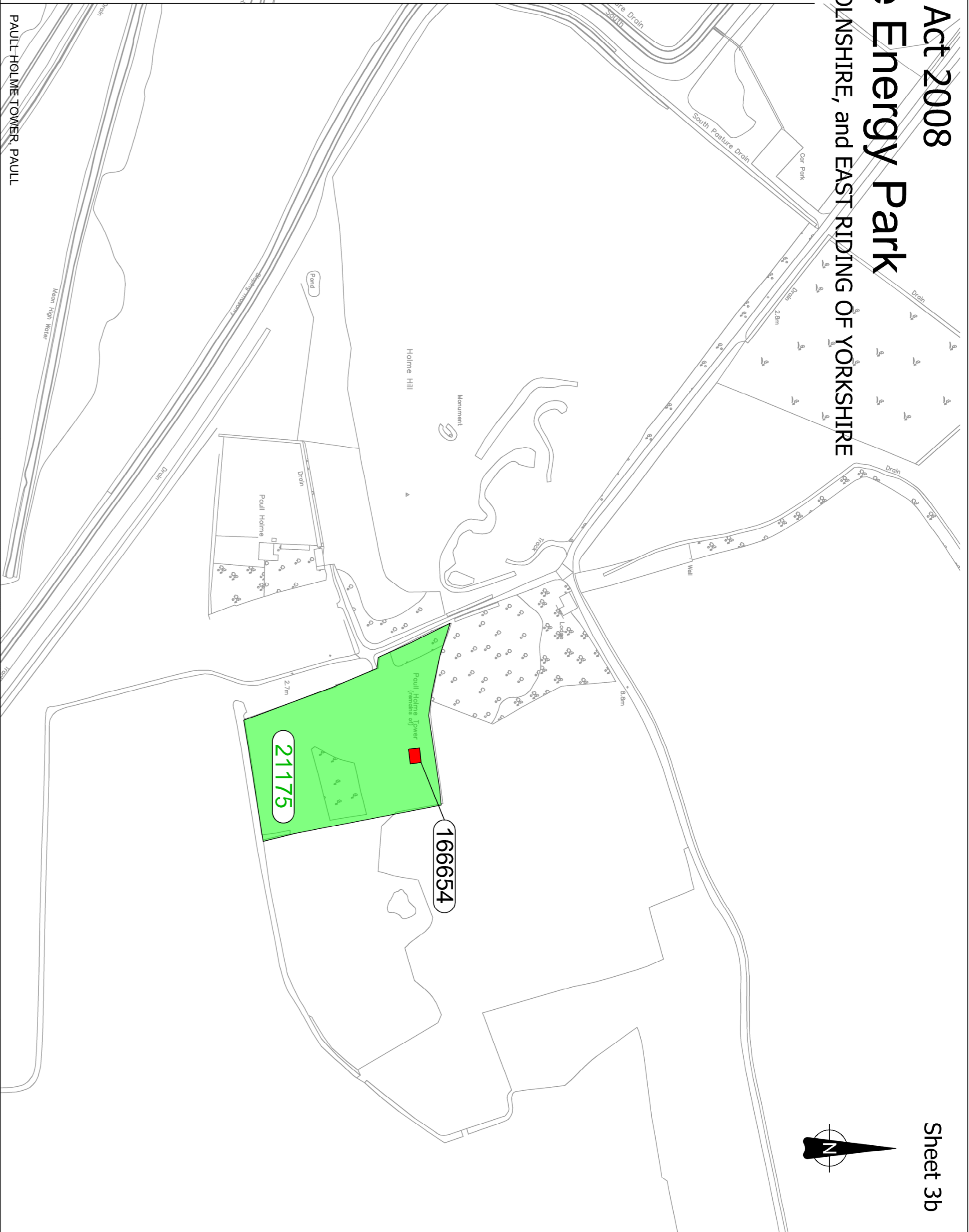
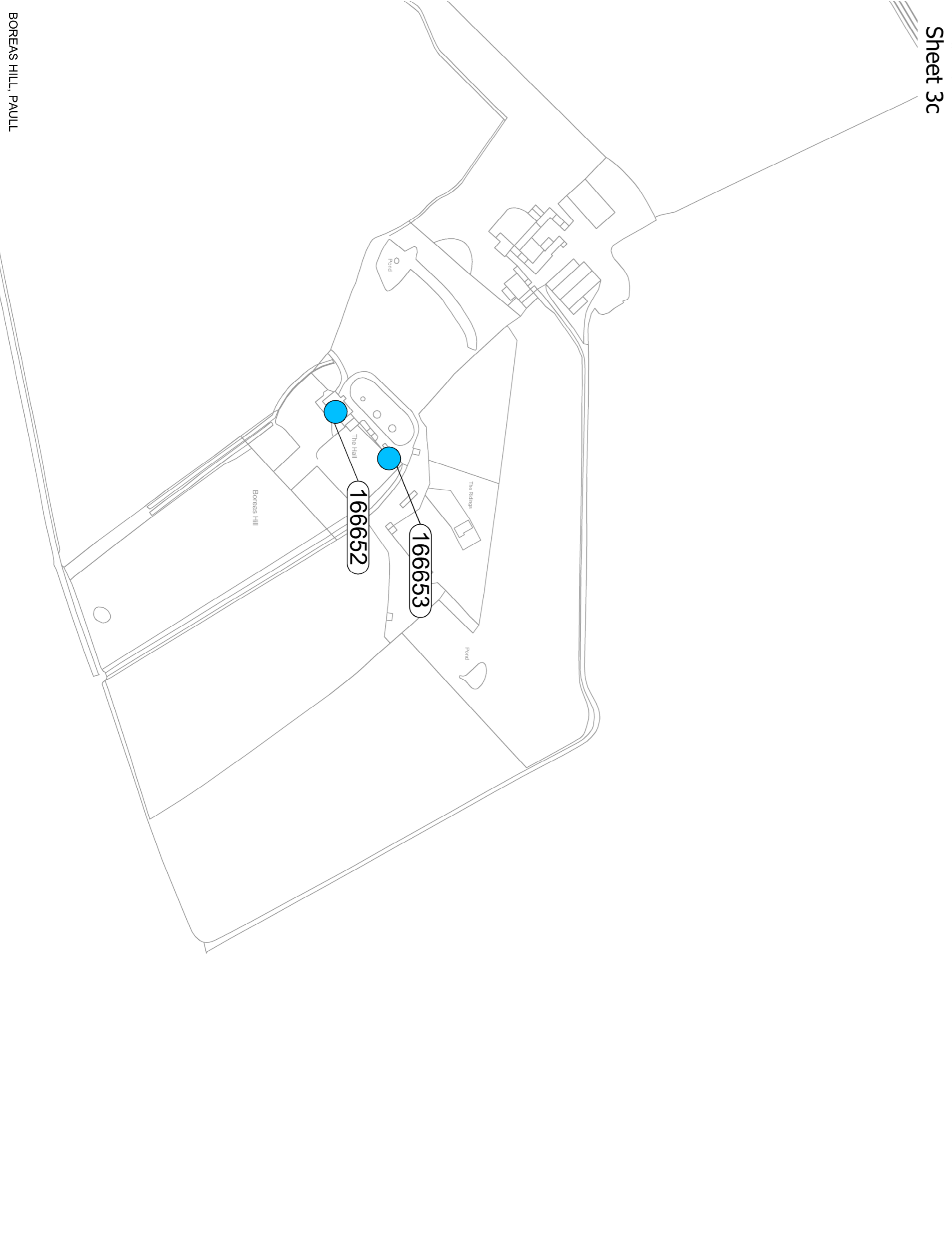


# Planning Act 2008 ABLE Marine Energy Park NORTH LINCOLNSHIRE, NORTH EAST LINCOLNSHIRE, and EAST RIDING OF YORKSHIRE



- KEY**
- Scheduled Monument
  - Listed Building Grade I
  - Listed Building Grade II
  - Listed Building Grade II\*
  - Sunk Island - Conservation Area
  - Thornton Curles - Conservation Area
  - Barrow upon Humber - Conservation Area
  - iOE (Image of England Reference)
  - 00 English Heritage UID Reference



THORSUMBALD CLOUTH, PAULL

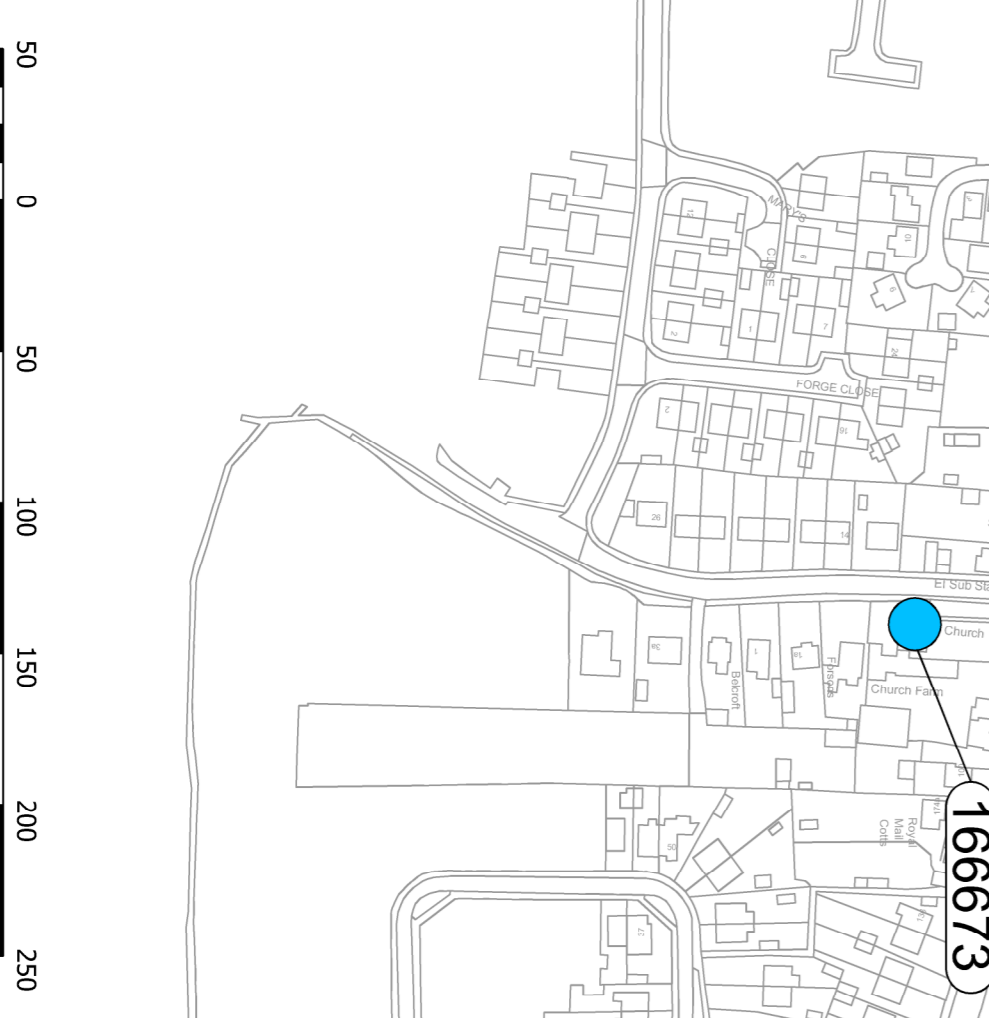
PAUL-HOLME-TOWERS, PAULL

THORSUMBALD

THORSUMBALD

BOREAS HILL, PAULL

THORSUMBALD



|         |  |                                 |  |
|---------|--|---------------------------------|--|
| Project |  | ABLE Humber Ports Ltd           |  |
| Client  |  | ABLE UK Ltd                     |  |
| Title   |  | Heritage Plan<br>Sheet 3a,b,c,d |  |



| Rev | Date     | For Approval | Comments | Rev | Date | For Approval | Comments |
|-----|----------|--------------|----------|-----|------|--------------|----------|
| 0   | 19/05/11 |              |          |     |      |              |          |

|             |            |          |        |          |       |
|-------------|------------|----------|--------|----------|-------|
| Scale       | 1:2,500@A1 | Drawn    | R Kahl | Checked  | R Cam |
| Date        | 19/05/2011 | Drawn    | R Kahl | Checked  | R Cam |
| Drawing No. | AME-09165  | Revision | 0      | Approved |       |

**FOR APPROVAL**

Planning Act 2008  
Regulations 2009  
Regulation 2(5)(b)  
Document reference: TR0300  
Revision: 0